This sketch is furnished without charge solely for the purpose of assisting in locating said premises and the company assumes no liability for inaccuracies therein.

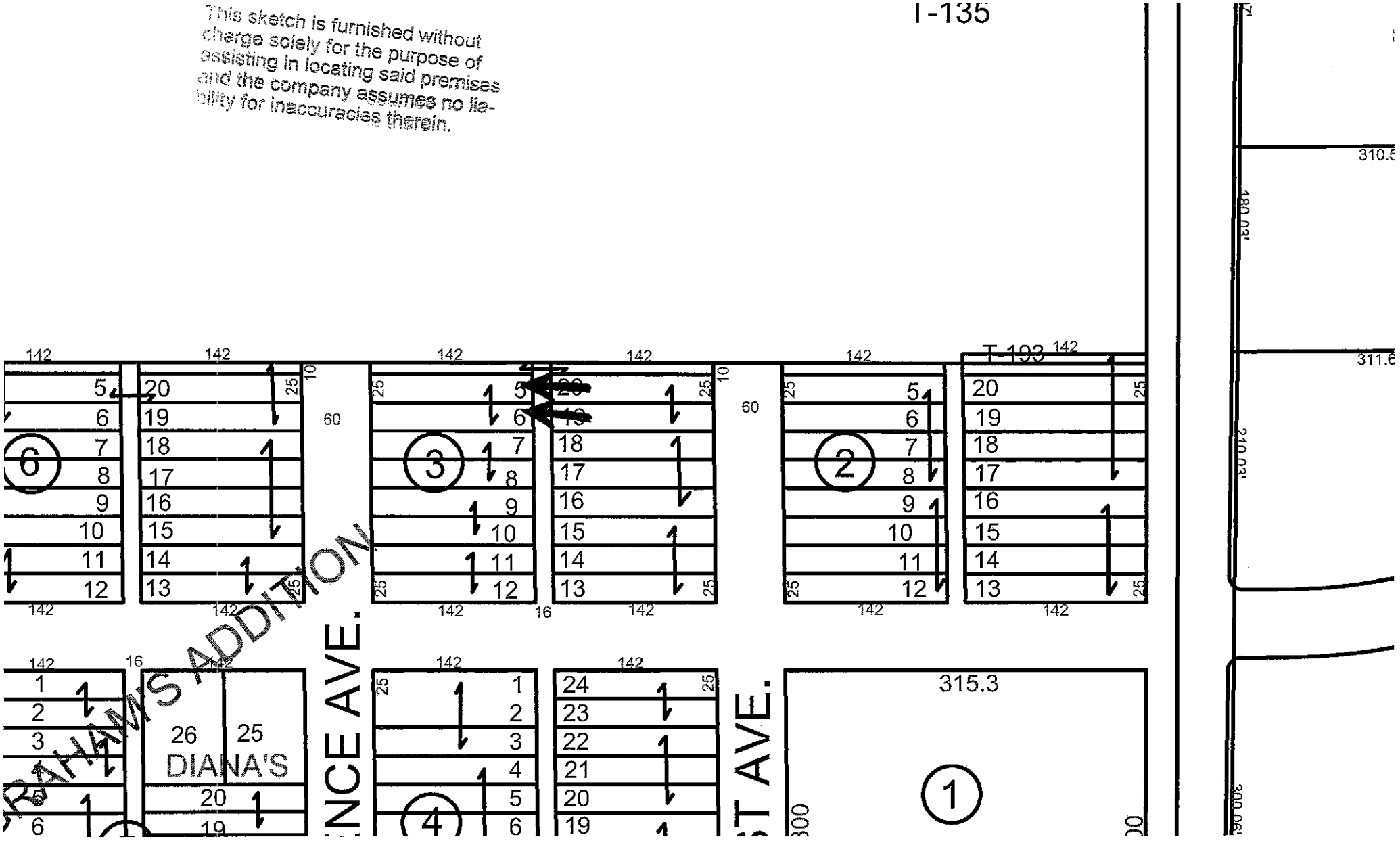

This sketch is furnished without charge solely for the purpose of assisting in locating said premises and Bonner County assumes no liability for inaccuracies therein.

THIS DRAWING IS FOR USE FOR REFERENCE PURPOSES AND THE COUNTY IS NOT RESPONSIBLE FOR ANY INACCURACIES HEREIN CONTAINED

BONNER COUNTY

T57N,R2W SEC. 15

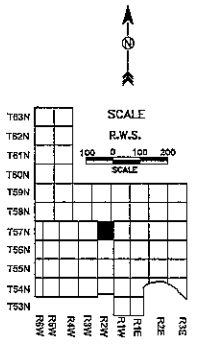

6	5	4	3	2	1
7	8	9	10	11	12
18	17	16	15	14	13
19	20	21	22	23	24
30	29	28	27	26	25
31	32	33	34	35	36

DATE DRAWN	DRAWN BY R.W.S.	
REVISION MADE	DATE	CHECK BY
VACATED ELLA AVE-ORD 1251	10/21/11	J.A.C.
SPLIT LOT 7A-GRAHAMS ADD	12/22/11	J.A.C.
MORELAND ADDITION	12/22/11	J.A.C.
LITEHOUSE	12/22/11	J.A.C.
ANNOTATION STANDARDIZATION	4/3/12	M.S.C.
SPLIT LOTS 19-22 BLK 14 FARMINS 6TH	4/3/12	J.A.C.
MILLTOWN PARK 1 ST. ADD.	1/8/13	R.W.S.
LITEHOUSE 1 ST ADDITION	1/3/13	R.W.S.

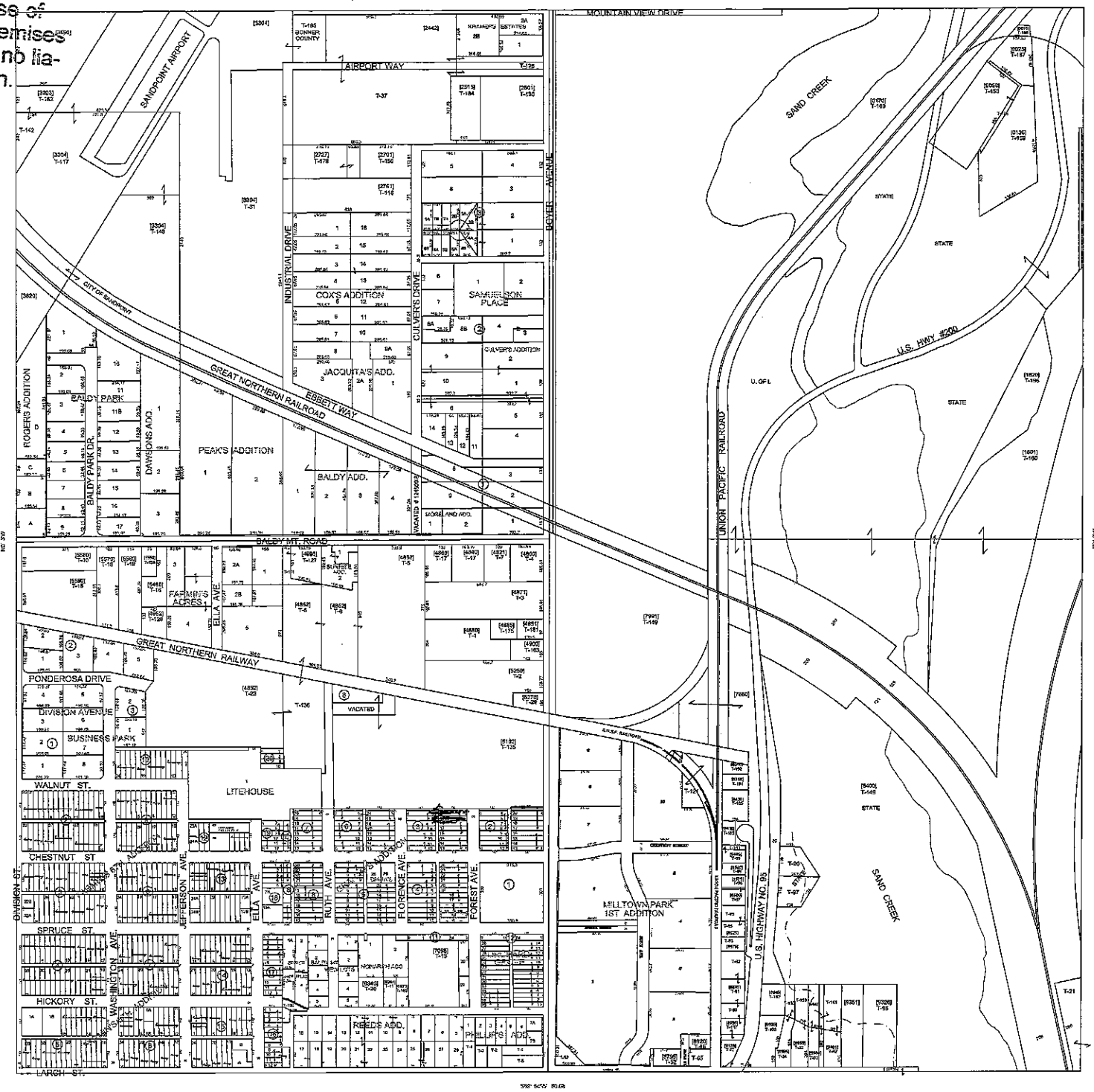

M:\Data\Bonner\Cadastre\CAD\57n\57n2w\57n02w15.dwg, 1/9/2013 9:55:59 AM